



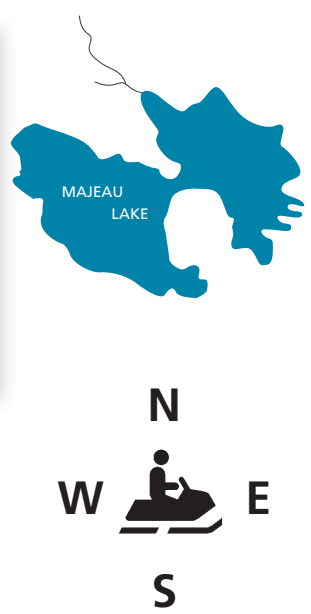















Hand Signals

	Left Turn: left arm extended straight out		Slow: left arm out and angled toward ground
	Right Turn: left arm out, forearm raised, with elbow at a 90-degree angle		Stop: left arm raised straight up



Legend

-  GPS points
-  Staging Area
-  Rest Area
-  Picnic Area
-  Food
-  Gas
-  Marked Trails
-  Town or Village
-  Highway
-  Gravel Road
-  Lake
-  River
-  Trail Tips

GPS Coordinates

Position format: WGS 84

A	N53 40.447 W114 21.312
A1	N53 40.434 W114 20.735
A2	N53 40.724 W114 19.271
A3	N53 37.707 W114 19.268
A4	N53 37.707 W114 16.452
B	N53 41.855 W114 26.640
C	N53 42.934 W114 27.772
D	N53 42.935 W114 29.005
E	N53 42.146 W114 29.609
F	N53 41.195 W114 29.582
G	N53 41.195 W114 26.626
H	N53 41.534 W114 34.813
I	N53 41.066 W114 35.492
J	N53 40.019 W114 36.821
K	N53 39.492 W114 38.427
L	N53 42.920 W114 38.450
L1	N53 42.922 W114 38.788
L2	N53 46.820 W114 37.578
L3	N53 42.930 W114 44.407
L4	N53 41.192 W114 44.320
L5	N53 40.412 W114 44.320
L6	N53 37.993 W114 44.320
M	53 42.962 W114 50.668
M1	N53 42.926 W114 48.748
M2	N53 41.182 W114 48.734
M3	N53 40.875 W114 46.244
M4	N53 36.162 W114 48.743
N	N53 44.654 W114 50.685
O	N53 44.655 W114 53.671
P	N53 46.391 W114 53.661
R	N53 46.502 W114 57.981

Distances in Kilometers

(120 KM in Snowmobile Trails!)

A1-A2	2	J-K	2.4
A2-A3	5.6	K-L	6.5
A3-A4	4.8	L1-L2	8.8
A1-B	7.9	L3-L4	8.7
B-C	2.9	L4-L5	1.4
C-D	1.5	L-M	13.5
B-G	1.6	M1-M2	3.3
E-F	1.8	M3-L5	4
G-F	3.2	M-N	3.2
F-H	3.9	N-O	3.2
H-I	2.8	O-P	3.2
I-J	6.5	P-R	4.8

